



# Blanco Shoals Natural Area



SMGA is a local non-profit whose mission is to create and conserve an interconnected system of parks and natural areas for our community and future generations.







<http://www.smgreenbelt.org>

This map is a collaboration between volunteers of the San Marcos Greenbelt Alliance and the City of San Marcos.

Map Authors: Josh Lord & Katie Steele



## Park Features

-  Trailhead
-  Parking Area
-  Accessible/ADA
-  Information Kiosk
-  Point of Interest
-  Greenspace Limits

## Park Rules

- Take only photos, leave only footprints.
- Park open dawn to dusk.
- Keep dogs on a leash and remove their waste.
- Campfires, glass containers, motor vehicles, weapons, horses, and camping are not permitted.
- Stay on established trails on public property.
- Bicycles yield to hikers, refrain from biking on muddy trails.

- Virgil's Trail is ADA Accessible.
- Report problems to San Marcos Parks & Recreation at (512) 393-8400. <http://www.sanmarcostx.gov>
- For emergencies, call 911.
- Date last revised: February 2018

0 0.1 0.2 Miles

