




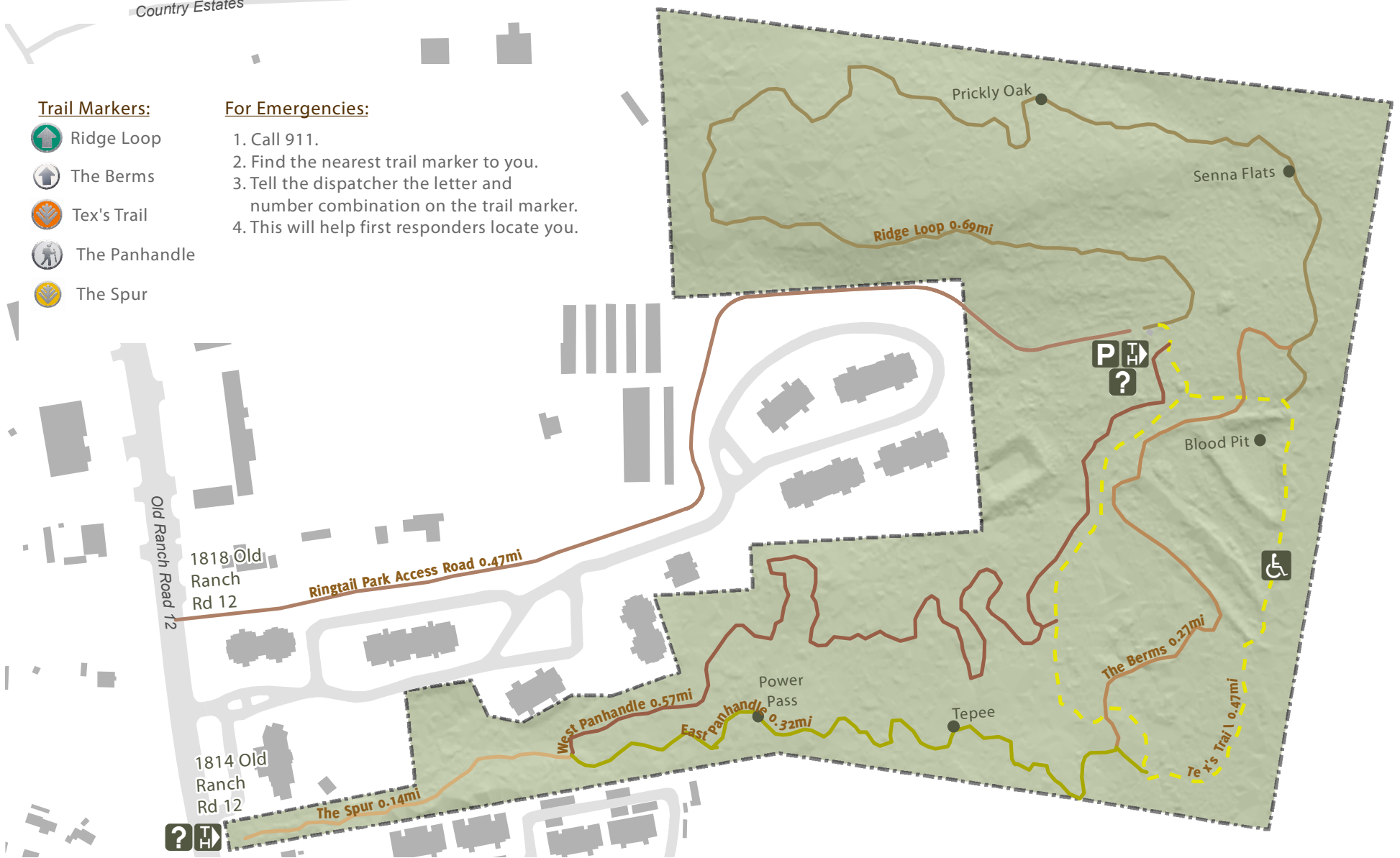


Trail Markers:

-  Ridge Loop
-  The Berms
-  Tex's Trail
-  The Panhandle
-  The Spur

For Emergencies:

1. Call 911.
2. Find the nearest trail marker to you.
3. Tell the dispatcher the letter and number combination on the trail marker.
4. This will help first responders locate you.



Ringtail Ridge Natural Area









SMGA is a local non-profit whose mission is to create and conserve an interconnected system of parks and natural areas for our community and future generations.

<http://www.smgreenbelt.org>

This map is a collaboration between volunteers of the San Marcos Greenbelt Alliance and the City of San Marcos.

Map Authors: Josh Lord & Katie Steele

**Park Features**

-  Trailhead
-  Parking Area
-  Accessible/ADA
-  Information Kiosk
-  Point of Interest
-  Greenspace Limits

Park Rules

- Take only photos, leave only footprints.
- Park open dawn to dusk.
- Keep dogs on a leash and remove their waste.
- Campfires, glass containers, motor vehicles, weapons, horses, and camping are not permitted.
- Stay on established trails on public property.
- Bicycles yield to hikers, refrain from biking on muddy trails.

- Tex's Trail is ADA Accessible.
- Report problems to San Marcos Parks & Recreation at (512) 393-8400. <http://www.sanmarcostx.gov>
- For emergencies, call 911.
- Date last revised: February 2018

0 0.1 0.2 Miles